

RESOLUTION R-2020-78

**A RESOLUTION AUTHORIZING THE EXECUTION
OF A CERTAIN CONSTRUCTION, USE, AND
INDEMNIFICATION AGREEMENT
(828 N. Wheaton Avenue)**


BE IT AND IT IS HEREBY RESOLVED by the Mayor and City Council of the City of Wheaton, Illinois, that the Mayor is hereby authorized to sign, and the City Clerk is directed to attest to the Construction, Use, and Indemnification Agreement dated August 19th, 2020, between the City of Wheaton and Michael and Cristin English for 828 N. Wheaton Avenue, Wheaton, Illinois, attached hereto as Exhibit 1.

ADOPTED this 21st day of September 2020.



Mayor

ATTEST:



City Clerk

Roll Call Vote

Ayes: Councilman Barbier
Councilwoman Bray-Parker
Councilwoman Fitch
Mayor Sues
Councilwoman Robbins
Councilman Rutledge
Councilman Zaruba

Nays: None

Absent: None

Motion Carried Unanimously



RECEIVED

Lawn Irrigation System

SEP -3 2020

BUILDING & CODE ENFORCEMENT

CONSTRUCTION, USE AND INDEMNIFICATION AGREEMENT

RIGHT-OF-WAY (828 N. Wheaton Ave.)

Street Name

THIS CONSTRUCTION, USE AND INDEMNIFICATION AGREEMENT, made and entered into this 1st day of September, 2020, among the City of Wheaton, Illinois, an Illinois corporation, located in DuPage County, State of Illinois ("City"), and Michael & Cristin English ("Owner").

WITNESSETH

WHEREAS, the City is in possession of a right-of-way within the City limits of the City of Wheaton, Illinois, and legally described herein; and

WHEREAS, Michael & Cristin English (hereinafter "Owner"), the owner of the premises located at 828 N. Wheaton Ave., Wheaton, Illinois, which property is legally described herein and is contiguous to a portion of the right-of-way; and

WHEREAS, the Owners would like to use a portion of the City's right-of-way for the purpose of constructing and maintaining a lawn irrigation system; and

WHEREAS, the Owners acknowledges that this Agreement is not an easement and does not vest them with any property rights or claims to any portion of said right-of-way.

NOW, THEREFORE, BE IT AND HEREBY AGREED by the City Council of the City of Wheaton, an Illinois municipal corporation, and the Owner as follows:

1.) The foregoing recitals are incorporated herein as representing the intent of the undersigned and as substantive representations and covenants.

2.) Michael & Cristin English are the owners of property located at 828 N. Wheaton Ave., Wheaton, Illinois, legally described on Exhibit A attached hereto and made a part hereof.

3.) The Owners, for a consideration of Ten Dollars (\$10.00) and other good and valuable consideration as stated herein, are hereby authorized to use only that portion of the right-of-way specifically depicted and identified on Exhibit B which is attached hereto and incorporated herein as fully set forth as for construction, maintenance and use of a lawn irrigation system conforming to all applicable ordinances of the City and this Agreement. The ordinances are material terms and conditions of this Agreement.

4.) The City retains the right to enter said right-of-way for any purpose to perform any work including but not limited to constructing and maintaining the City utility systems (watermain, storm and sanitary sewers) and other infrastructure. If the City performs any work within said right-of-way which causes damage to the lawn irrigation system, the Owners shall be responsible to repair the lawn irrigation system at their sole cost and expense. The Owner hereby acknowledges and agrees that the City, its employees, and agents shall have no liability to the owner for any damage, removal or other casualty to the lawn irrigation system caused by the City, its employees or agent regardless of the cause.

5.) The City may terminate and cancel this Agreement together with all rights and privileges granted hereunder, by notifying the Owners in writing at least fourteen (14) days prior to termination.

6.) Upon termination of this Agreement, the City may destroy, demolish, or remove any improvements placed upon the right-of-way by the Owners without liability.

7.) To the greatest extent permitted under Illinois law, Owners shall defend, indemnify and hold the City harmless from any and all claims, actions, causes of action, costs, judgments, injuries, property damage, expenses (including reasonable attorney's and expert's fees) which arise or may be caused by the negligence of the Owners, or Owners' agents, as a result of the design, construction, maintenance, use or abandonment of the lawn irrigation system described herein.

8.) This Agreement is not an easement. Should a court of competent jurisdiction construe it as an easement it shall be a temporary easement which shall expire 14 days after such construction.

9.) The provisions set forth in this Agreement and exhibit represent the entire Agreement between the parties and shall precede all prior agreements, contracts, understandings, promises and representations, oral or written, as it is the intent of the parties to provide for a complete integration within the terms of this Agreement. This Agreement may be modified only by a further written Agreement between the parties, and no modification shall be effective unless properly approved and signed by each party.

10.) This Agreement shall be recorded in the Office of the Record of Deeds, DuPage County, Illinois, at the expense of the Owners.

11.) The Owners obligations under this Agreement shall be joint and several.

12.) This Agreement shall be binding on the Owners, their successors, heirs and assigns.

IN WITNESS WHEREOF, the Corporate authorities and the Owners have hereunto set their hands and seals, and have caused this instrument to be executed by their duly authorized officials and the Corporate seal attached here all on the date and year first above written.


[Handwritten Signature]

Owner

[Handwritten Signature]
Owner

Subscribed and sworn to before me this 1st day of September, 2020

[Handwritten Signature]
Notary Public
(Notary Seal)



[Handwritten Signature]
Mayor, City of Wheaton

Attested by:
[Handwritten Signature]
City Clerk

Handwritten text, possibly a signature or date, located in the upper middle section of the page.

1950
MAY 10 1950
U.S. DEPARTMENT OF AGRICULTURE
WASHINGTON, D. C.

EXHIBIT A

Legal Description:

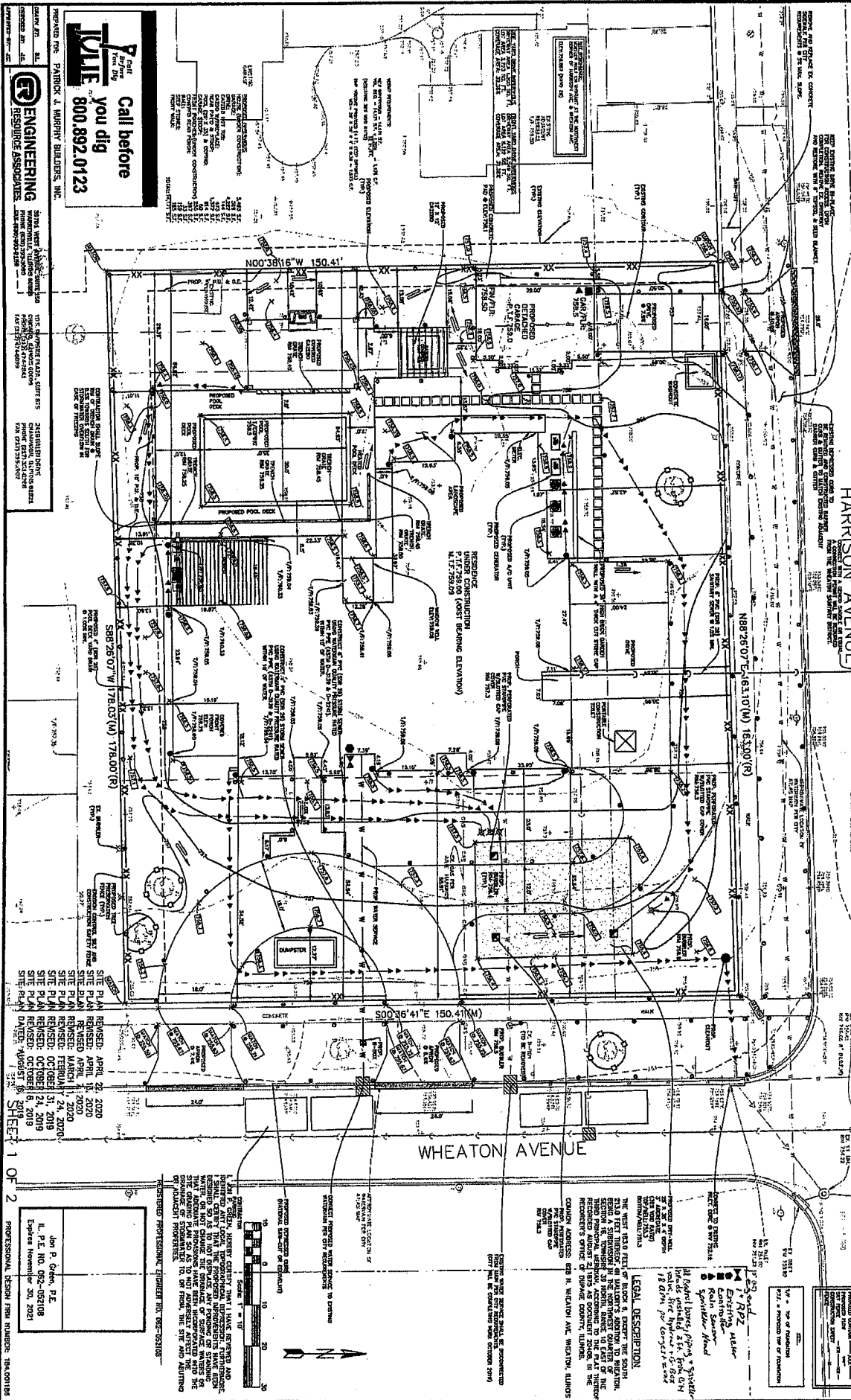
THE WEST 163.0 FEET OF BLOCK 6, EXCEPT THE SOUTH 213.0 FEET THEREOF, IN MALLORY'S ADDITION TO WHEATON, BEING A SUBDIVISION IN THE NORTHWEST QUARTER OF SECTION 16, TOWNSHIP 39 NORTH, RANGE 10 EAST OF THE THIRD PRINCIPAL MERIDIAN, ACCORDING TO THE PLAT THEREOF RECORDED AUGUST 2, 1875 AS DOCUMENT 20408, IN THE RECORDER'S OFFICE OF DUPAGE COUNTY, ILLINOIS.

828 N. WHEATON AVE. Wheaton, IL 6018
Street Name

P.I.N. 05-16-100-008

EXHIBIT B

TOPOGRAPHICAL SITE DEVELOPMENT PLAN



Call before you dig
 800.892.0123

ENGINEERING
 CONSULTING ASSOCIATES

PAINTERS & BUILDERS, INC.

THIS PLAN IS A DEVELOPMENT OF THE PREVIOUS PLAN, DATED OCTOBER 21, 2010, WHICH IS INCORPORATED BY REFERENCE.

REVISIONS:
 NO. 1: CORRECTED PER CITY COMMENTS.
 NO. 2: CORRECTED PER CITY COMMENTS.
 NO. 3: CORRECTED PER CITY COMMENTS.
 NO. 4: CORRECTED PER CITY COMMENTS.
 NO. 5: CORRECTED PER CITY COMMENTS.
 NO. 6: CORRECTED PER CITY COMMENTS.
 NO. 7: CORRECTED PER CITY COMMENTS.
 NO. 8: CORRECTED PER CITY COMMENTS.
 NO. 9: CORRECTED PER CITY COMMENTS.
 NO. 10: CORRECTED PER CITY COMMENTS.

REVISIONS:

NO. 1	CORRECTED PER CITY COMMENTS.
NO. 2	CORRECTED PER CITY COMMENTS.
NO. 3	CORRECTED PER CITY COMMENTS.
NO. 4	CORRECTED PER CITY COMMENTS.
NO. 5	CORRECTED PER CITY COMMENTS.
NO. 6	CORRECTED PER CITY COMMENTS.
NO. 7	CORRECTED PER CITY COMMENTS.
NO. 8	CORRECTED PER CITY COMMENTS.
NO. 9	CORRECTED PER CITY COMMENTS.
NO. 10	CORRECTED PER CITY COMMENTS.

LEGAL DESCRIPTION:
 THE WEST HALF OF SECTION 16, TOWNSHIP 14N, RANGE 13E, COUNTY OF WELLS, STATE OF IOWA.
 MORE PARTICULARLY DESCRIBED BY REFERENCE TO THE SURVEY AND RECORD MAP OF SAID SECTION 16, DATED AND RECORDED IN PUBLIC RECORDS OF WELLS COUNTY, IOWA, AS SHOWN ON SAID RECORD MAP AND THE THEREAFTER AMENDMENTS THEREOF.
 CADDRES: 828 N. WHEATON AVE., WELLS, IOWA 52604
 OWNER: JIM & JILL
 PREPARED BY: [Name]
 DATE: [Date]

RECEIVED
 OCT 21 2010

LEGAL DESCRIPTION:
 THE WEST HALF OF SECTION 16, TOWNSHIP 14N, RANGE 13E, COUNTY OF WELLS, STATE OF IOWA.
 MORE PARTICULARLY DESCRIBED BY REFERENCE TO THE SURVEY AND RECORD MAP OF SAID SECTION 16, DATED AND RECORDED IN PUBLIC RECORDS OF WELLS COUNTY, IOWA, AS SHOWN ON SAID RECORD MAP AND THE THEREAFTER AMENDMENTS THEREOF.
 CADDRES: 828 N. WHEATON AVE., WELLS, IOWA 52604
 OWNER: JIM & JILL
 PREPARED BY: [Name]
 DATE: [Date]

PROFESSIONAL DESIGNER: [Name], [Title]

SCALE: 1" = 30'

NORTH ARROW: [Symbol]

GRAPHIC SCALE: [Line with markings]