


RESOLUTION R-94-17

**A RESOLUTION AUTHORIZING THE EXECUTION
OF A CERTAIN CONSTRUCTION, USE, AND
INDEMNIFICATION AGREEMENT
(1509 Foothill Drive)**

BE IT AND IT IS HEREBY RESOLVED by the Mayor and City Council of the City of Wheaton, Illinois, that the Mayor is hereby authorized to sign and the City Clerk is directed to attest to the Construction, Use and Indemnification Agreement dated August 15, 2017, between the City of Wheaton and Daniel and Emanuela Delgado of 1509 Foothill Drive, Wheaton, Illinois, attached hereto as Exhibit 1.

ADOPTED this 2nd day of October 2017.



Mayor

ATTEST:



City Clerk

Roll Call Vote

Ayes: Councilman Sues
Councilman Barbier
Councilman Prendiville
Mayor Gresk
Councilman Scalzo

Nays: None
Absent: Councilwoman Fitch
Councilman Rutledge

Motion Carried Unanimously

CONSTRUCTION, USE AND INDEMNIFICATION AGREEMENT
RIGHT-OF-WAY (Foothill Drive)
Street Name

THIS CONSTRUCTION, USE AND INDEMNIFICATION AGREEMENT, made and entered into this 15 day of Aug, 2017, among the City of Wheaton, Illinois, an Illinois corporation, located in DuPage County, State of Illinois ("City"), and Daniel & Emanuela Delgado ("Owner").

WITNESSETH

WHEREAS, the City is in possession of a right-of-way within the City limits of the City of Wheaton, Illinois, and legally described herein; and

WHEREAS, Daniel & Emanuela Delgado (hereinafter "Owner"), the owner of the premises located at 1509 Foothill Dr, Wheaton, Illinois, which property is legally described herein and is contiguous to a portion of the right-of-way; and

WHEREAS, the Owners would like to use a portion of the City's right-of-way for the purpose of constructing and maintaining a lawn irrigation system; and

WHEREAS, the Owners acknowledges that this Agreement is not an easement and does not vest them with any property rights or claims to any portion of said right-of-way.

NOW, THEREFORE, BE IT AND HEREBY AGREED by the City Council of the City of Wheaton, an Illinois municipal corporation, and the Owner as follows:

1.) The foregoing recitals are incorporated herein as representing the intent of the undersigned and as substantive representations and covenants.

2.) Daniel & Emanuela Delgado are the owners of property located at 1509 Foothill Dr, Wheaton, Illinois, legally described on Exhibit A attached hereto and made a part hereof.

3.) The Owners, for a consideration of Ten Dollars (\$10.00) and other good and valuable consideration as stated herein, are hereby authorized to use a portion of the right-of-way more specifically identified as that portion of the right-of-way 1509 Foothill Dr.

_____ for construction of and use of a lawn irrigation system as depicted on Exhibit B attached hereto and made a part hereof. The installation and use of the lawn irrigation system shall conform to all applicable ordinances of the City. Those ordinances are material terms and conditions of this Agreement.

4.) The City retains the right to enter said right-of-way for any purpose to perform any work including but not limited to constructing and maintaining the City utility systems (watermain, storm and sanitary sewers) and other infrastructure. If the City performs any work within said right-of-way which causes damage to the lawn irrigation system, the Owners shall be responsible to repair the lawn irrigation system at their sole cost and expense. . The Owner hereby acknowledges and agrees that City its, employees and agents shall have no liability to the Owner for any damage, removal or other casualty to the lawn irrigation system caused by the City, its employees or agent regardless of the cause.

5.) The City may terminate and cancel this Agreement together with all rights and privileges granted hereunder, by notifying the Owners in writing at least fourteen (14) days prior to termination.

6.) Upon termination of this Agreement, the City may destroy, demolish, or remove any improvements placed upon the right-of-way by the Owners without liability.

7.) To the greatest extent permitted under Illinois law, Owners shall defend, indemnify and hold the City harmless from any and all claims, actions, causes of action, costs, judgments, injuries, property damage, expenses (including reasonable attorney's and expert's fees) which arise or may be caused by the negligence of the Owners, or Owners' agents, as a result of the design, construction, maintenance, use or abandonment of the lawn irrigation system described herein.

8.) This Agreement is not an easement. Should a court of competent jurisdiction construe it as an easement it shall be a temporary easement which shall expire 14 days after such construction.


9.) The provisions set forth in this Agreement and exhibit represent the entire Agreement between the parties and shall precede all prior agreements, contracts, understandings, promises and representations, oral or written, as it is the intent of the parties to provide for a complete integration within the terms of this Agreement. This Agreement may be modified only by a further written Agreement between the parties, and no modification shall be effective unless properly approved and signed by each party.

10.) This Agreement shall be recorded in the Office of the Record of Deeds, DuPage County, Illinois, at the expense of the Owners.

11.) The Owners obligations under this Agreement shall be joint and several.

12.) This Agreement shall be binding on the Owners, their sucesors, heirs and assigns.


IN WITNESS WHEREOF, the Corporate authorities and the Owners have hereunto set their hands and seals, and have caused this instrument to be executed by their duly authorized officials and the Corporate seal attached here all on the date and year first above written.



Owner


Owner

Subscribed and sworn to before me this 17th day of August, 20 17.


Notary Public
(Notary Seal)




Mayor, City of Wheaton

Attested by:

City Clerk

EXHIBIT A

Legal Description:

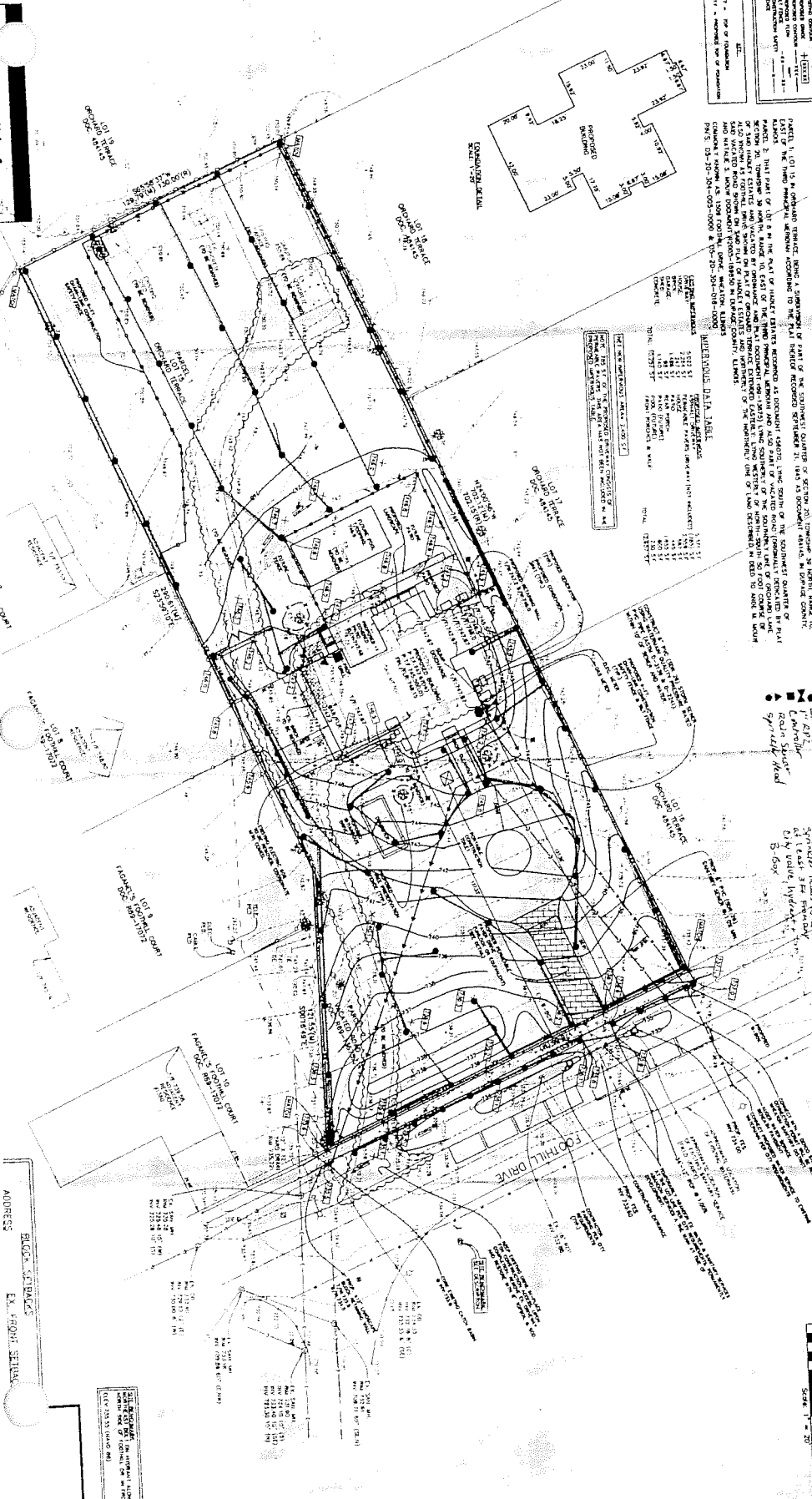
PARCEL 1: LOT 15 IN ORCHARD TERRACE, BEING A SUBDIVISION OF PART OF THE SOUTHWEST QUARTER OF SECTION 20, TOWNSHIP 39 NORTH, RANGE 10, EAST OF THE THIRD PRINCIPAL MERIDIAN ACCORDING TO THE PLAT THEREOF RECORDED SEPTEMBER 21, 1945 AS DOCUMENT 484145, IN DUPAGE COUNTY, ILLINOIS

PARCEL 2: THAT PART OF LOT 8 IN THE PLAT OF HADLEY ESTATES RECORDED AS DOCUMENT 456070, LYING SOUTH OF THE SOUTHERLY LINE OF ORCHARD LANE, AND DEDICATED BY THE PLAT OF ORCHARD TERRACE, A SUBDIVISION OF THE SOUTHWEST QUARTER OF SECTION 20, TOWNSHIP 39 NORTH, RANGE 10, EAST OF THE THIRD PRINCIPAL MERIDIAN, AND ALSO PART OF VACATED ROAD (ORIGINALLY DEDICATED BY PLAT OF SAID HADLEY ESTATES AND VACATED BY ORDINANCE AND PLAT DOCUMENT R69-13675) LYING SOUTHERLY OF THE SOUTHERLY LINE OF ORCHARD LANE ALSO KNOWN AS FOOTHILL DRIVE SHOWN ON PLAT OF ORCHARD TERRACE EXTENDED EASTERLY; LYING WESTERLY OF NORTH-SOUTH 50 FOOT COURSE OF SAID VACATED ROAD SHOWN ON SAID PLAT OF HADLEY ESTATES AND NORTHERLY OF THE NORTHERLY LINE OF LAND DESCRIBED IN DEED TO ANDRE M. MOUW AND NATALIE S. MOUW DOCUMENT R2005-169850 IN DUPAGE COUNTY, ILLINOIS

1509 Foothill Dr. Wheaton, IL 60187
address

P.I.N. 0520304005, 0520304016

TOPOGRAPHICAL SITE DEVELOPMENT PLAN




PROJECT NO. 177
 PROJECT NAME: [REDACTED]
 PROJECT DATE: [REDACTED]
 PREPARED BY: [REDACTED]
 SCALE: 1" = 20'

PERMITS REQUIRED

CITY OF ST. LOUIS, MISSOURI: [REDACTED]
 MISSOURI DEPARTMENT OF TRANSPORTATION: [REDACTED]
 MISSOURI DEPARTMENT OF REVENUE: [REDACTED]
 MISSOURI DEPARTMENT OF HEALTH: [REDACTED]
 MISSOURI DEPARTMENT OF CONSERVATION: [REDACTED]
 MISSOURI DEPARTMENT OF PUBLIC SAFETY: [REDACTED]
 MISSOURI DEPARTMENT OF SOCIAL SERVICES: [REDACTED]
 MISSOURI DEPARTMENT OF LABOR AND INDUSTRIAL RELATIONS: [REDACTED]
 MISSOURI DEPARTMENT OF PROFESSIONAL REGULATION: [REDACTED]
 MISSOURI DEPARTMENT OF STATE: [REDACTED]
 MISSOURI DEPARTMENT OF HEALTH CARE SERVICE: [REDACTED]
 MISSOURI DEPARTMENT OF COMMERCE AND ECONOMIC DEVELOPMENT: [REDACTED]
 MISSOURI DEPARTMENT OF TRANSPORTATION AND INFRASTRUCTURE: [REDACTED]
 MISSOURI DEPARTMENT OF PUBLIC HEALTH AND SAFETY: [REDACTED]
 MISSOURI DEPARTMENT OF REVENUE: [REDACTED]
 MISSOURI DEPARTMENT OF HEALTH: [REDACTED]
 MISSOURI DEPARTMENT OF CONSERVATION: [REDACTED]
 MISSOURI DEPARTMENT OF PUBLIC SAFETY: [REDACTED]
 MISSOURI DEPARTMENT OF SOCIAL SERVICES: [REDACTED]
 MISSOURI DEPARTMENT OF LABOR AND INDUSTRIAL RELATIONS: [REDACTED]
 MISSOURI DEPARTMENT OF PROFESSIONAL REGULATION: [REDACTED]
 MISSOURI DEPARTMENT OF STATE: [REDACTED]
 MISSOURI DEPARTMENT OF HEALTH CARE SERVICE: [REDACTED]
 MISSOURI DEPARTMENT OF COMMERCE AND ECONOMIC DEVELOPMENT: [REDACTED]
 MISSOURI DEPARTMENT OF TRANSPORTATION AND INFRASTRUCTURE: [REDACTED]

LEGEND:
 — Lot Lines
 - - - - - Proposed Building
 - - - - - Existing Water
 - - - - - Elevation Contour
 - - - - - Spot Elevation
 - - - - - Spot Elevation Head



ALL INFORMATION ON THIS PLAN IS BASED ON THE SURVEY DATA AND INFORMATION FURNISHED TO THE ENGINEER BY THE CLIENT AND THE INFORMATION SHOWN ON THIS PLAN IS THE PROPERTY OF THE ENGINEER. THE ENGINEER ASSUMES NO LIABILITY FOR ANY ERRORS OR OMISSIONS IN THIS PLAN. THE ENGINEER'S LIABILITY IS LIMITED TO THE SCOPE OF THE SERVICES AGREED UPON BY THE ENGINEER AND THE CLIENT. THE ENGINEER DOES NOT WARRANT THE ACCURACY OF ANY INFORMATION OR DATA FURNISHED BY THE CLIENT OR ANY OTHER PERSON OR ENTITY. THE ENGINEER'S LIABILITY IS LIMITED TO THE SCOPE OF THE SERVICES AGREED UPON BY THE ENGINEER AND THE CLIENT. THE ENGINEER DOES NOT WARRANT THE ACCURACY OF ANY INFORMATION OR DATA FURNISHED BY THE CLIENT OR ANY OTHER PERSON OR ENTITY.

ADDRESS: [REDACTED] SLACK STRIPES EX-FRONT SERVICE

