

RESOLUTION R-22-15

**A RESOLUTION AUTHORIZING THE EXECUTION
OF A CERTAIN CONSTRUCTION, USE, AND
INDEMNIFICATION AGREEMENT
(504 Pershing Avenue)**


BE IT AND IT IS HEREBY RESOLVED by the Mayor and City Council of the City of Wheaton, Illinois, that the Mayor is hereby authorized to sign and the City Clerk is directed to attest to the Construction, Use and Indemnification Agreement dated March 27, 2015, between the City of Wheaton and Angela and Brian Valley for 504 Pershing Avenue, Wheaton, Illinois, attached hereto as Exhibit 1.

ADOPTED this 18th day of May, 2015.



Mayor

ATTEST:



City Clerk

	<u>Roll Call Vote</u>
Ayes:	Councilman Suess Councilwoman Fitch Councilman Prendiville Councilman Rutledge Mayor Gresk Councilman Saline
Nays:	None
Absent:	Councilman Scalzo

Motion Carried Unanimously

CONSTRUCTION, USE AND INDEMNIFICATION AGREEMENT
RIGHT-OF-WAY (Pershing Ave)
Street Name

THIS CONSTRUCTION, USE AND INDEMNIFICATION AGREEMENT, made and entered into this 27 day of March, 2015, among the City of Wheaton, Illinois, an Illinois corporation, located in DuPage County, State of Illinois ("City"), and Angela & Brian Valley ("Owner").

WITNESSETH

WHEREAS, the City is in possession of a right-of-way within the City limits of the City of Wheaton, Illinois, and legally described herein; and

WHEREAS, Angela and Brian Valley (hereinafter "Owner"), the owner of the premises located at 504 Pershing Ave, Wheaton, Illinois, which property is legally described herein and is contiguous to a portion of the right-of-way; and

WHEREAS, the Owners would like to use a portion of the City's right-of-way for the purpose of constructing and maintaining a lawn irrigation system; and

WHEREAS, the Owners acknowledges that this Agreement is not an easement and does not vest them with any property rights or claims to any portion of said right-of-way.

NOW, THEREFORE, BE IT AND HEREBY AGREED by the City Council of the City of Wheaton, an Illinois municipal corporation, and the Owner as follows:

1.) The foregoing recitals are incorporated herein as representing the intent of the undersigned and as substantive representations and covenants.

2.) Angela & Brian Valley are the owners of property located at 504 Pershing Ave, Wheaton, Illinois, legally described on Exhibit A attached hereto and made a part hereof.

3.) The Owners, for a consideration of Ten Dollars (\$10.00) and other good and valuable consideration as stated herein, are hereby authorized to use a portion of the right-of-way more specifically identified as that portion of the right-of-way at 504 Pershing Av

_____ for construction of and use of a lawn irrigation system as depicted on Exhibit B attached hereto and made a part hereof. The installation and use of the lawn irrigation system shall conform to all applicable ordinances of the City. Those ordinances are material terms and conditions of this Agreement.

4.) The City retains the right to enter said right-of-way for any purpose to perform any work including but not limited to constructing and maintaining the City utility systems (watermain, storm and sanitary sewers) and other infrastructure. If the City performs any work within said right-of-way which causes damage to the lawn irrigation system, the Owners shall be responsible to repair the lawn irrigation system at their sole cost and expense. The Owner hereby acknowledges and agrees that City its, employees and agents shall have no liability to the Owner for any damage, removal or other casualty to the lawn irrigation system caused by the City, its employees or agent regardless of the cause.

5.) The City may terminate and cancel this Agreement together with all rights and privileges granted hereunder, by notifying the Owners in writing at least fourteen (14) days prior to termination.

6.) Upon termination of this Agreement, the City may destroy, demolish, or remove any improvements placed upon the right-of-way by the Owners without liability.

7.) To the greatest extent permitted under Illinois law, Owners shall defend, indemnify and hold the City harmless from any and all claims, actions, causes of action, costs, judgments, injuries, property damage, expenses (including reasonable attorney's and expert's fees) which arise or may be caused by the negligence of the Owners, or Owners' agents, as a result of the design, construction, maintenance, use or abandonment of the lawn irrigation system described herein.

8.) This Agreement is not an easement. Should a court of competent jurisdiction construe it as an easement it shall be a temporary easement which shall expire 14 days after such construction.

9.) The provisions set forth in this Agreement and exhibit represent the entire Agreement between the parties and shall precede all prior agreements, contracts, understandings, promises and representations, oral or written, as it is the intent of the parties to provide for a complete integration within the terms of this Agreement. This Agreement may be modified only by a further written Agreement between the parties, and no modification shall be effective unless properly approved and signed by each party.

10.) This Agreement shall be recorded in the Office of the Record of Deeds, DuPage County, Illinois, at the expense of the Owners.

11.) The Owners obligations under this Agreement shall be joint and several.

12.) This Agreement shall be binding on the Owners, their sucesors, heirs and assigns.


IN WITNESS WHEREOF, the Corporate authorities and the Owners have hereunto set their hands and seals, and have caused this instrument to be executed by their duly authorized officials and the Corporate seal attached here all on the date and year first above written.

[Signature]
Owner

[Signature]
Owner

Subscribed and sworn to before me this 27th day of March, 2015.

Diane M Weeseman Notary Public



[Signature]
Mayor, City of Wheaton

Attested by:
[Signature]
City Clerk

EXHIBIT A

Legal Description:

THE NORTH 300 FEET (EXCEPT THE WEST 82.5 FEET THEREOF) OF LOT 57 IN ROOSEVELT
HEIGHTS, A SUBDIVISION OF PART OF THE NORTHEAST QUARTER AND PART OF THE
NORTHWEST QUARTER OF SECTION 21, TOWNSHIP 39 NORTH, RANGE 10, EAST OF THE
THIRD PRINCIPLE MERIDIAN, IN DUPAGE COUNTY, ILLINOIS.

504 Pershing Ave _____ Wheaton, IL 60187
address

P.I.N. 05-21-202-018 _____

SYMBOL LEGEND

FINAL GRADING SURVEY

- CONCRETE MONUMENT
- ▲ CONTROL POINT
- CULVERT
- ELECTRIC METER
- ⊠ ELECTRIC TRANSFORMER
- ⊞ FLARED END SOLUTION
- ⊞ FIRE HYDRANT
- ⊞ FLAG POLE
- ⊞ GAS METER
- ⊞ GAS VALVE
- ⊞ GUY WIRE
- CATCH BASIN
- INLET
- ⊞ LIGHT POLE
- ⊞ STREET LIGHT
- ⊞ PARKING SPACE COUNT
- MAIL BOX
- PLANT
- ⊞ POWER POLE
- ⊞ SIGN
- ⊞ SANITARY MANHOLE
- ⊞ STORM MANHOLE
- ⊞ PAY PHONE pedestal
- ⊞ TELEPHONE pedestal
- ⊞ TREE deciduous
- ⊞ TREE conifer
- ⊞ WELL
- ⊞ WATER VALVE BOX
- ⊞ WATER VALVE VAULT
- WATER B-BOX

EXISTING GRADE	+ XXX.XX
EXISTING CONTOUR	- - - - -
PROPOSED GRADE	XXX.XX
PROPOSED CONTOUR	- - - - -
DRAINAGE FLOW	→
SILT FENCE	⊞
DOWN SPOUT	○
DECORATIVE STONE	DES

LEGAL DESCRIPTION
 THE NORTH 300 FEET (EXCEPT THE WEST 82.5 FEET THEREOF OF LOT 57 IN ROOSEVELT HEIGHTS, A SUBDIVISION OF PART OF THE NORTHEAST 1/4 AND PART OF THE NORTHWEST 1/4 OF SECTION 21 TOWNSHIP 39 NORTH, RANGE 10 EAST OF THE THIRD PRINCIPAL MERIDIAN, IN DUPAGE COUNTY, ILLINOIS

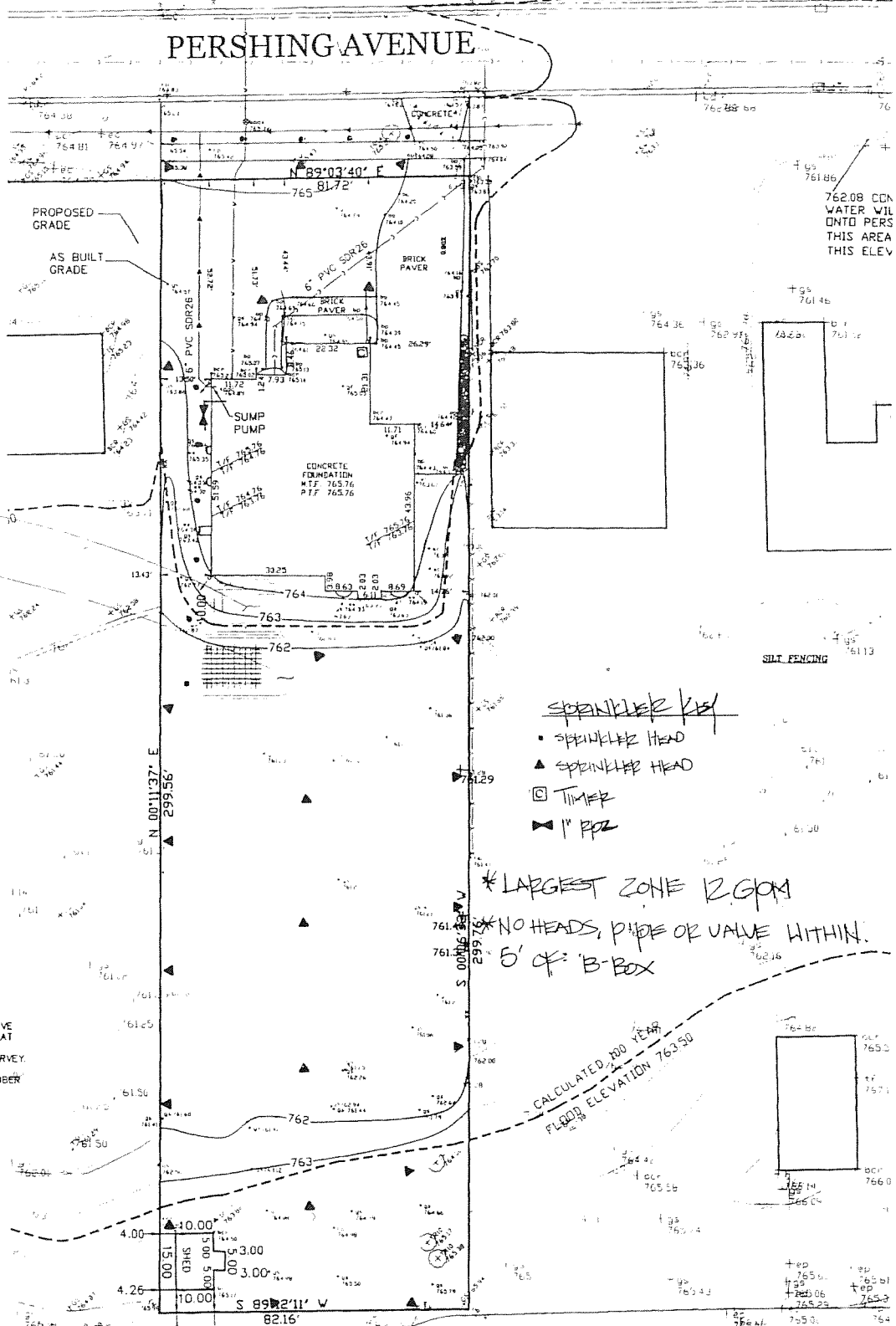
ADDRESS 504 PERSHING AVENUE



SCALE 1 IN = 20 FT

CALCULATED 100 YEAR
 FLOOD ELEVATION 763.50

PERSHING AVENUE



762.08 CON
 WATER WIL
 ONTO PERS
 THIS AREA
 THIS ELEV

SILT FENCING

SPRINKLER KEY

- SPRINKLER HEAD
- ▲ SPRINKLER HEAD
- ⊞ TIMER
- ▼ 1" PIP

* LARGEST ZONE 12 GPM
 * NO HEADS, PIPE OR VALVE WITHIN
 5' OF B-BOX

CALCULATED 100 YEAR
 FLOOD ELEVATION 763.50

SEP 20 2008
 PROPOSED 764
 (LOWER PART)
 761.58
 (LOWER PART)

THE UNDERSIGNED ENGINEER HAS REVIEWED THE FINAL GRADING FOR THE ANNEXED PROPERTY AND CERTIFIES THE GRADING GENERALLY CONFORMS TO THE APPROVED GRADING PLAN.

DATED THIS 26TH DAY OF SEPTEMBER 2008 AT WHEATON, ILLINOIS.



ILLINOIS PROFESSIONAL ENGINEER NUMBER 40472

STATE OF ILLINOIS
 COUNTY OF DUPAGE) S.S.

I, WARREN D. JOHNSON, HEREBY CERTIFY THAT I HAVE SURVEYED THE ABOVE PROPERTY AND THAT THE PLAT HEREON DRAWN IS A CORRECT REPRESENTATION OF SAID SURVEY.

DATED AT WHEATON, IL THIS 26TH DAY OF SEPTEMBER A.D. 2008

ILLINOIS REGISTERED LAND SURVEYOR NO. 2971

