

RESOLUTION R-32-14

**A RESOLUTION AUTHORIZING THE EXECUTION
OF A CERTAIN CONSTRUCTION, USE, AND
INDEMNIFICATION AGREEMENT
(2025 North Stoddard Avenue)**

BE IT AND IT IS HEREBY RESOLVED by the Mayor and City Council of the City of Wheaton, Illinois, that the Mayor is hereby authorized to sign and the City Clerk is directed to attest to the Construction, Use and Indemnification Agreement dated May 2, 2014 between the City of Wheaton and Greg and Jill Brim of 2025 North Stoddard Avenue, Wheaton, Illinois, attached hereto as Exhibit 1.

ADOPTED this 2nd day of June, 2014.



Mayor

ATTEST:



City Clerk

Roll Call Vote

Ayes:	Councilman Scalzo Councilman Sues Councilman Rutledge Mayor Gresk Councilwoman Pacino Sanguinetti
Nays:	None
Absent:	Councilman Prendiville Councilman Saline

Motion Carried Unanimously

CONSTRUCTION, USE AND INDEMNIFICATION AGREEMENT
RIGHT-OF-WAY (STODDARD AVE.)
Street Name

THIS CONSTRUCTION, USE AND INDEMNIFICATION AGREEMENT, made and entered into this 2nd day of May, 2014, among the City of Wheaton, Illinois, an Illinois corporation, located in DuPage County, State of Illinois ("City"), and Greg Brim ("Owner").

WITNESSETH

WHEREAS, the City is in possession of a right-of-way within the City limits of the City of Wheaton, Illinois, and legally described herein; and

WHEREAS, Greg Brim + Jill (hereinafter "Owner"), the owner of the premises located at 2025 STODDARD, Wheaton, Illinois, which property is legally described herein and is contiguous to a portion of the right-of-way; and

WHEREAS, the Owners would like to use a portion of the City's right-of-way for the purpose of constructing and maintaining a lawn irrigation system; and

WHEREAS, the Owners acknowledges that this Agreement is not an easement and does not vest them with any property rights or claims to any portion of said right-of-way.

NOW, THEREFORE, BE IT AND HEREBY AGREED by the City Council of the City of Wheaton, an Illinois municipal corporation, and the Owner as follows:

1.) The foregoing recitals are incorporated herein as representing the intent of the undersigned and as substantive representations and covenants.

2.) Greg + Jill Brim are the owners of property located at 2025 STODDARD AVE Wheaton, Illinois, legally described on Exhibit A attached hereto and made a part hereof.

3.) The Owners, for a consideration of Ten Dollars (\$10.00) and other good and valuable consideration as stated herein, are hereby authorized to use a portion of the right-of-way more specifically identified as that portion of the right-of-way 2025 Stoddard Ave

_____ for construction of and use of a lawn irrigation system as depicted on Exhibit B attached hereto and made a part hereof. The installation and use of the lawn irrigation system shall conform to all applicable ordinances of the City. Those ordinances are material terms and conditions of this Agreement.

4.) The City retains the right to enter said right-of-way for any purpose to perform any work including but not limited to constructing and maintaining the City utility systems (watermain, storm and sanitary sewers) and other infrastructure. If the City performs any work within said right-of-way which causes damage to the lawn irrigation system, the Owners shall be responsible to repair the lawn irrigation system at their sole cost and expense. The Owner hereby acknowledges and agrees that City its employees and agents shall have no liability to the Owner for any damage, removal or other casualty to the lawn irrigation system caused by the City, its employees or agent regardless of the cause.

5.) The City may terminate and cancel this Agreement together with all rights and privileges granted hereunder, by notifying the Owners in writing at least fourteen (14) days prior to termination.

6.) Upon termination of this Agreement, the City may destroy, demolish, or remove any improvements placed upon the right-of-way by the Owners without liability.

7.) To the greatest extent permitted under Illinois law, Owners shall defend, indemnify and hold the City harmless from any and all claims, actions, causes of action, costs, judgments, injuries, property damage, expenses (including reasonable attorney's and expert's fees) which arise or may be caused by the negligence of the Owners, or Owners' agents, as a result of the design, construction, maintenance, use or abandonment of the lawn irrigation system described herein.

8.) This Agreement is not an easement. Should a court of competent jurisdiction construe it as an easement it shall be a temporary easement which shall expire 14 days after such construction.

9.) The provisions set forth in this Agreement and exhibit represent the entire Agreement between the parties and shall preceede all prior agreements, contracts, understandings, promises and representations, oral or written, as it is the intent of the parties to provide for a complete integration within the terms of this Agreement. This Agreement may be modified only by a further written Agreement between the parties, and no modification shall be effective unless properly approved and signed by each party.

10.) This Agreement shall be recorded in the Office of the Record of Deeds, DuPage County, Illinois, at the expense of the Owners.

11.) The Owners obligations under this Agreement shall be joint and several.

12.) This Agreement shall be binding on the Owners, their sucesors, heirs and assigns.

IN WITNESS WHEREOF, the Corporate authorities and the Owners have hereunto set their hands and seals, and have caused this instrument to be executed by their duly authorized officials and the Corporate seal attached here all on the date and year first above written.

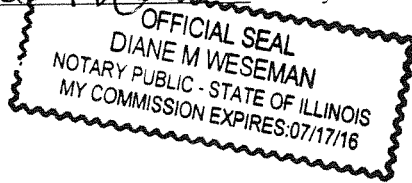
Greg Brim
Owner

Jim I. Brim
Owner

Subscribed and sworn to before me this 2nd day of May, 20 14

Diane M. Weeman Notary Public

(Notary Seal)



Michael J. Guss
Mayor, City of Wheaton

Attested by:
Sharon Bennett Hogan
City Clerk

EXHIBIT A

Legal Description:

Lot 9 in Lindsay Court Subdivision, being a resubdivision of Lots 17, 18, 19 and 20 in Arthur T. McIntosh and Company's Wheaton Farms, in part of the West half of the Northwest quarter of Section 10, and in part of the Southwest quarter of Section 3, Township 39 North, Range 10, East of the Third Principal Meridian, according to the plat of said Lindsay Court Subdivision recorded January 3, 1996 as Document R96-01342, in DuPage County, Illinois.

_____ Wheaton, IL 60187
address

P.I.N. 05-10-101-041



KABAL SURVEYING COMPANY

Land Surveying Services

2411 Hawthorne Avenue
Westchester, Illinois 60184
(708) 682-2852
Fax (708) 682-7314

Plat of Survey

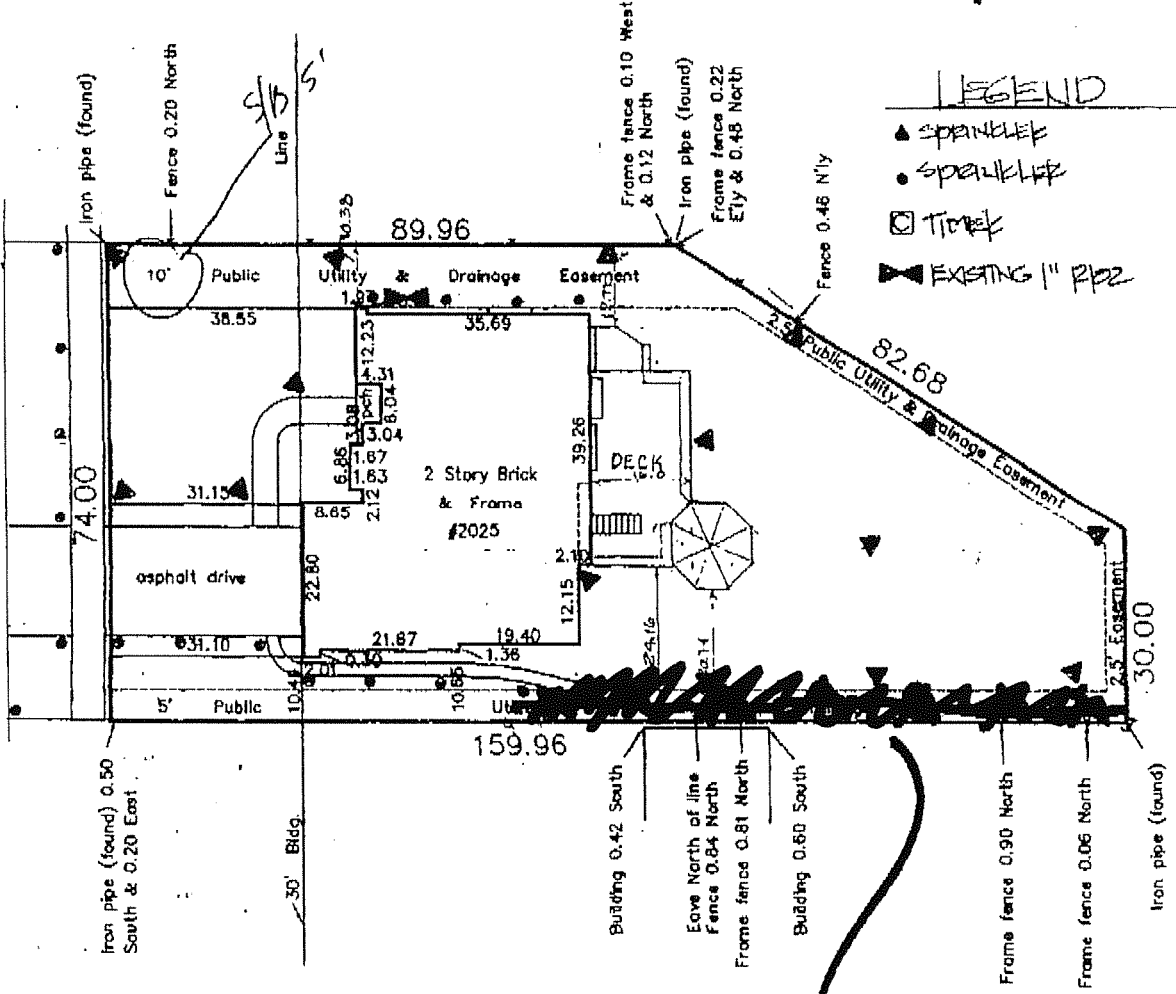
Lot 9 in Lindsay Court Subdivision, being a resubdivision of Lots 17, 18, 19 and 20 in Arthur T. McIntosh and Company's Wheaton Farms, in part of the West half of the Northwest quarter of Section 10, and in part of the Southwest quarter of Section 3, Township 39 North, Range 10, East of the Third Principal Meridian, according to the plat of said Lindsay Court Subdivision recorded January 3, 1986 as Document R96-01342, in DuPage County, Illinois.

NOTE: NO VALUES WITHIN 5' OFF BBOX
MAX ZONE GPM 12

JUN 19 2006

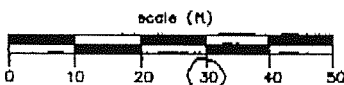
Stoddard Avenue

Stoddard



LEGEND

- ▲ SPARKLE
- SPARKLE
- TIME
- ▶ EXISTING 1" RPS



Please check Legal Description with Deed and report any discrepancy immediately.

Surveyed August 23 20 04
Building Located August 23 20 04

Scale: 1 inch = 20 ft.



STATE OF ILLINOIS }
COUNTY OF COOK }

I, STEPHEN J. BALEK, an Illinois Professional Land Surveyor, hereby certify that I have surveyed the property described above and the plat hereon drawn is a correct representation of said survey.

Dimensions are in feet and decimal parts thereof and are corrected to a temperature of 62 degrees Fahrenheit.

[Handwritten signature]

