


RESOLUTION R-48-13


**A RESOLUTION AUTHORIZING THE EXECUTION
OF A CERTAIN CONSTRUCTION, USE, AND
INDEMNIFICATION AGREEMENT
(1202 Lindsay Court)**

BE IT AND IT IS HEREBY RESOLVED by the Mayor and City Council of the City of Wheaton, Illinois, that the Mayor is authorized to sign a certain Construction, Use and Indemnification Agreement dated June 3, 2013 between the City of Wheaton and the Thomas J. Mikucki Trust for 1202 Lindsay Court, Wheaton, Illinois; and the City Clerk is authorized to attest to the signature of the Mayor.

ADOPTED this 15th day of July, 2013.


Mayor

ATTEST:


City Clerk

Roll Call Vote

Ayes:	Councilman Scalzo Councilman Sues Councilman Prendiville Councilman Rutledge Mayor Gresk Councilwoman Pacino Sanguinetti
Nays:	None
Absent:	Councilman Saline

Motion Carried Unanimously

CONSTRUCTION, USE AND INDEMNIFICATION AGREEMENT
RIGHT-OF-WAY (Lindsay Ct.)
Street Name

THIS CONSTRUCTION, USE AND INDEMNIFICATION AGREEMENT, made and entered into this 3rd day of June, 2013, among the City of Wheaton, Illinois, an Illinois corporation, located in DuPage County, State of Illinois ("City"), and Thomas J. Mikucki ("Owner").
Trust

WITNESSETH

WHEREAS, the City is in possession of a right-of-way within the City limits of the City of Wheaton, Illinois, and legally described herein; and

WHEREAS, Thomas J. Mikucki (Trust) (hereinafter "Owner"), the owner of the premises located at 1202 Lindsay Ct., Wheaton, Illinois, which property is legally described herein and is contiguous to a portion of the right-of-way; and

WHEREAS, the Owners would like to use a portion of the City's right-of-way for the purpose of constructing and maintaining a lawn irrigation system; and

WHEREAS, the Owners acknowledges that this Agreement is not an easement and does not vest them with any property rights or claims to any portion of said right-of-way.

NOW, THEREFORE, BE IT AND HEREBY AGREED by the City Council of the City of Wheaton, an Illinois municipal corporation, and the Owner as follows:

1.) The foregoing recitals are incorporated herein as representing the intent of the undersigned and as substantive representations and covenants.

2.) Thomas J. Mikucki Trust are the owners of property located at 1202 Lindsay Ct Wheaton, Illinois, legally described on Exhibit A attached hereto and made a part hereof.

3.) The Owners, for a consideration of Ten Dollars (\$10.00) and other good and valuable consideration as stated herein, are hereby authorized to use a portion of the right-of-way more specifically identified as that portion of the right-of-way 1202 Lindsay Ct Wheaton IL

_____ for construction of and use of a lawn irrigation system as depicted on Exhibit B attached hereto and made a part hereof. The installation and use of the lawn irrigation system shall conform to all applicable ordinances of the City. Those ordinances are material terms and conditions of this Agreement.

4.) The City retains the right to enter said right-of-way for any purpose to perform any work including but not limited to constructing and maintaining the City utility systems (watermain, storm and sanitary sewers) and other infrastructure. If the City performs any work within said right-of-way which causes damage to the lawn irrigation system, the Owners shall be responsible to repair the lawn irrigation system at their sole cost and expense. . The Owner hereby acknowledges and agrees that City its, employees and agents shall have no liability to the Owner for any damage, removal or other casualty to the lawn irrigation system caused by the City, its employees or agent regardless of the cause.

5.) The City may terminate and cancel this Agreement together with all rights and privileges granted hereunder, by notifying the Owners in writing at least fourteen (14) days prior to termination.

6.) Upon termination of this Agreement, the City may destroy, demolish, or remove any improvements placed upon the right-of-way by the Owners without liability.

7.) To the greatest extent permitted under Illinois law, Owners shall defend, indemnify and hold the City harmless from any and all claims, actions, causes of action, costs, judgments, injuries, property damage, expenses (including reasonable attorney's and expert's fees) which arise or may be caused by the negligence of the Owners, or Owners' agents, as a result of the design, construction, maintenance, use or abandonment of the lawn irrigation system described herein.

8.) This Agreement is not an easement. Should a court of competent jurisdiction construe it as an easement it shall be a temporary easement which shall expire 14 days after such construction.

9.) The provisions set forth in this Agreement and exhibit represent the entire Agreement between the parties and shall precede all prior agreements, contracts, understandings, promises and representations, oral or written, as it is the intent of the parties to provide for a complete integration within the terms of this Agreement. This Agreement may be modified only by a further written Agreement between the parties, and no modification shall be effective unless properly approved and signed by each party.

10.) This Agreement shall be recorded in the Office of the Record of Deeds, DuPage County, Illinois, at the expense of the Owners.

11.) The Owners obligations under this Agreement shall be joint and several.

12.) This Agreement shall be binding on the Owners, their sucesors, heirs and assigns.

IN WITNESS WHEREOF, the Corporate authorities and the Owners have hereunto set their hands and seals, and have caused this instrument to be executed by their duly authorized officials and the Corporate seal attached here all on the date and year first above written.

Thomas J. Mikulski Trust
Dated February 24, 2011


Owner *Trustee*

Owner

Subscribed and sworn to before me this 12th day of June, 2013.

Lori A. Myrick Notary Public

(Notary Seal)



Attested by:

Sharon Barrett Hagen
City Clerk

Michael J. Gray
Mayor, City of Wheaton

EXHIBIT A

Legal Description:


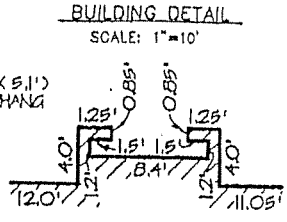
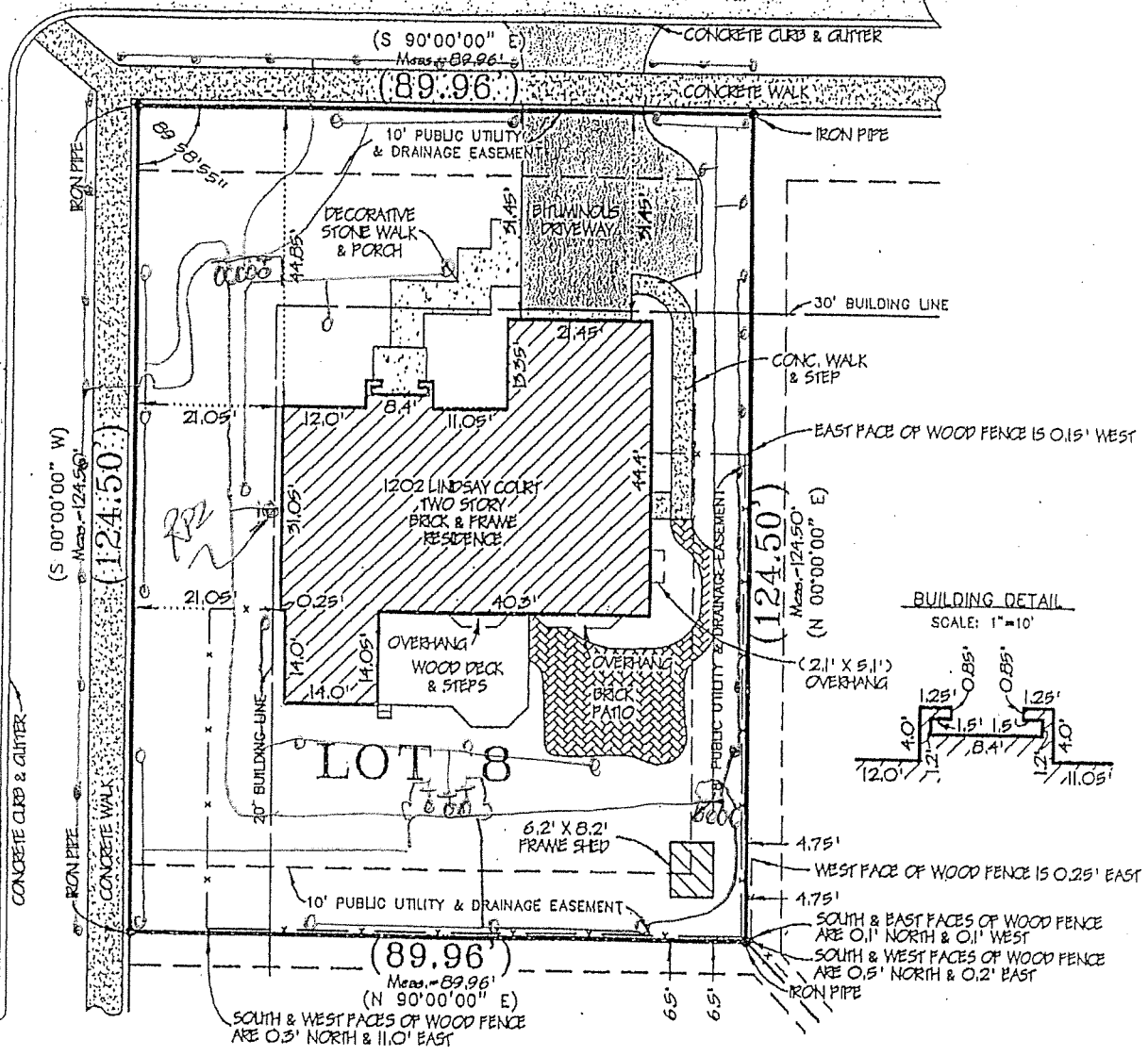
LOT 8 IN LINDSAY COURT SUBDIVISION, BEING
A RESUBDIVISION OF LOTS 16, 17, 18, 19 AND 20 IN ARTHUR
T. MCINTOSH AND CO'S WHEATON FARMS IN PART OF
THE WEST HALF OF THE NORTHWEST QUARTER OF SECTION
10, AND IN PART OF THE SOUTHWEST QUARTER OF
SECTION 3, TOWNSHIP 39 NORTH, RANGE 10, EAST OF
THE THIRD PRINCIPAL MERIDIAN, ACCORDING TO THE PLAT
OF SAID LINDSAY COURT SUBDIVISION RECORDED JANUARY 3, 1996
AS DOCUMENT R96-001342, IN DU PAGE COUNTY, ILLINOIS

1202 LINDSAY CT. Wheaton, IL 60187
address

P.I.N. 05-10-101-040

LINDSAY COURT

STODDARD AVENUE



NOTES

- All distances shown hereon are in feet and decimal parts thereof corrected to 68° f. Distances shown along curved lines are Arc Measurements unless otherwise noted.
- Compare the Legal Description, Building Lines, and Easements as shown hereon with your Deed, Title Insurance Policy or Title Commitment.
- Consult local authorities for additional setbacks and restrictions not shown hereon.
- Compare all survey points and report any discrepancies immediately.
- Consult utility companies and municipalities prior to the start of any construction.
- Dimensions to and along buildings are exterior foundation measurements.
- Do Not Assume distances from scaled measurements made hereon.

OF ILLINOIS) SS
Y OF DU PAGE)

THIS IS TO CERTIFY THAT I, ALLEN D. CARRADUS, A PROFESSIONAL LAND SURVEYOR, LICENSED IN THE STATE OF ILLINOIS, HAVE SURVEYED THE PROPERTY AS DESCRIBED HEREON AND THAT THE ANNEXED PLAT IS A CORRECT AND TRUE REPRESENTATION THEREOF, AND THAT THIS PROFESSIONAL SERVICE CONFORMS TO THE CURRENT ILLINOIS MINIMUM STANDARDS FOR A BOUNDARY SURVEY.

SIGNED AND SEALED AT WHEATON, ILLINOIS THIS 12th DAY OF July A.D. 2010
BY Allen D. Carradus ILLINOIS PROFESSIONAL LAND SURVEYOR NO. 35-2551.
MY LICENSE EXPIRES NOVEMBER 30, 2010.

ALLEN D. CARRADUS AND ASSOCIATES
 Residential & Commercial Land Surveying Services
 108 W. Liberty Drive, Wheaton, Illinois 60187
 (630) 588-0416 (Fax) 653-7682

PREPARED FOR: **MARY LOU McLENNAN**

DATE OF FIELD WORK: SCALE: PL. NO. PAGE PROJECT NO.

